

NOW LEASING
930 SW MILITARY DRIVE



REPRESENTING THE OWNER

BILL OSBORNE
OSBORNE PROPERTIES
PO BOX 206
5056 HIGHWAY 87
SUTHERLAND SPRINGS, TEXAS 78161-0206

830-217-4011 TELEPHONE
210-260-6884 CELL
op@texas.net E-MAIL

metroPCS

INSURANCE
24/7 LESS
210-455-5377

ACTION
CREDIT LOANS

LEASING, CO-SHARE PROPERTIES 800-221-4171



metroPCS

metroPCS

INSURANCE
24/7 LESS

ACTION
CREDIT LOANS

NOW OPEN

8
3
0

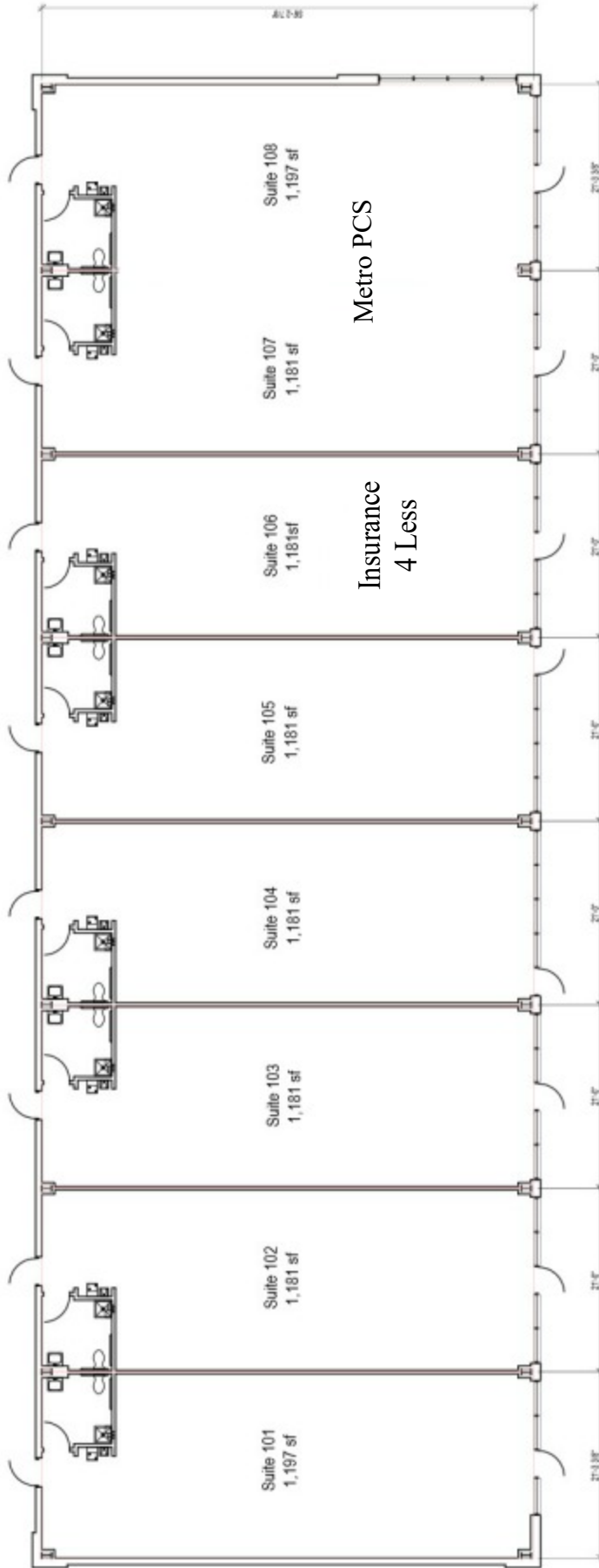
PROPERTY INFORMATION

LOCATION:	930 SW Military Drive One block West of Pleasanton
LAND SIZE:	30,931 SF
BUILDING SIZE:	9,480 SF
BAY DEPTHS:	56 Feet
PARKING SPACES:	33
ZONING:	C-3NA. COSA
TRAFFIC COUNT:	50,000 VPD +
BAY SIZES:	End Caps: 1,197 SF Inline: 1,181 SF
BAY DEPTH:	56 Feet
SPACE CONDITION:	Landlord to deliver space in raw shell condition
FINISHOUT ALLOWANCE:	Landlord to reimburse Tenant \$20.00 SF above raw shell
LEASE RATE:	End cap: \$25.00 SF. NNN. In line: \$22.00 SF. NNN.
MINIMUM LEASE TERM:	Five (5) Years
RATE INCREASES:	Annual increases based on Tenant's financial statement, lease term and business history
EXPENSES:	Tenant to pay pro-rata share of real estate taxes. Insurance and common area maintenance estimated to be \$6.00 SF annually
PYLON:	\$180.00 monthly
UTILITIES:	All utilities are available to the property. However, Tenant is advised to retain an engineer to confirm the location, capacity and accessibility of all utilities to determine if utilities are adequate for Tenant's intended use.
DEMOGRAPHICS:	Demographics available upon request
AGENCY:	Osborne Properties represent the owner Information about brokerage services is included in this package

VERITAS PROPERTIES, LP
 930 SW MILITARY DRIVE
 LEASING FLOOR PLAN



930 SW Military Drive
 San Antonio, Texas 78221



SW Military Drive

9,480 S.F. LEASABLE AREA

V7

11 March 2016

Bexar CAD - Map of Property ID 1213940 for Year 2016

SW MILITARY DRIVE

210' WIDE

30,931 SF

1213940

CLAMP AVE

147' DEEP

72 Feet



Property Details

Account

Property ID: 1213940
Geo ID: 09314-014-1350
Type: Real

Legal Description: NCB 9314 (VERITAS WIN PROPERTIES SUBD), BLOCK 14 LOT 135

Location

Situs Address: 930 SW MILITARY DR SAN ANTONIO, TX 78221
Neighborhood: NBHD code12870
Mapsc0: 650C7
Jurisdictions: 11, 10, 06, 53, 21, 09, 08, CAD

Owner

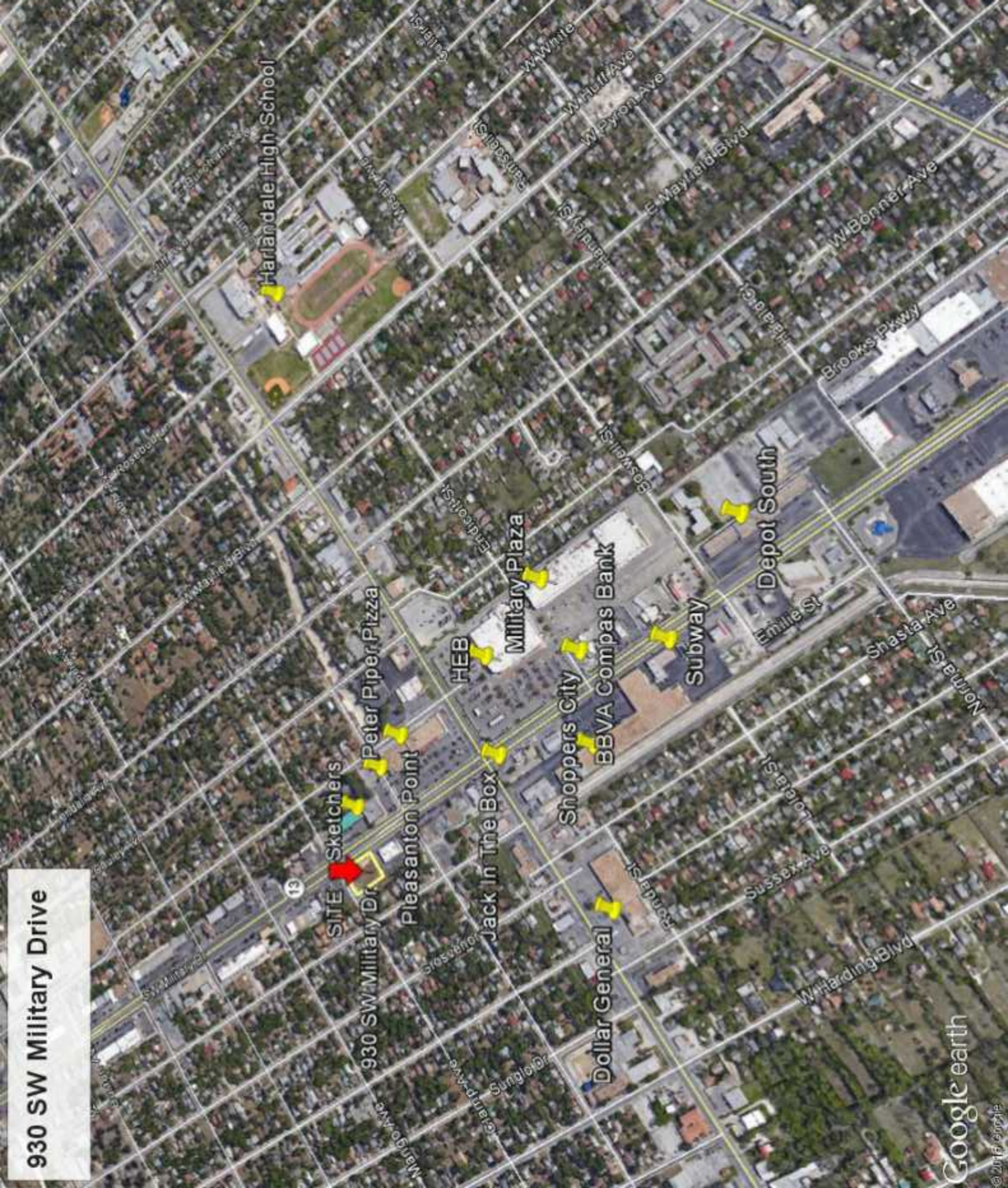
Owner Name: VERITAS PROPERTIES LP
Mailing Address: , 6243 W INTERSTATE 10 STE 855, SAN ANTONIO, TX 78201-2091

<http://www.bcad.org/Map/View/Map/1/1213940/2016>

powered by:
PropertyACCESS
www.trueautomation.com

Map Disclaimer: This product is for informational purposes only and may not have been prepared for or be suitable for legal, engineering, or surveying purposes. It does not represent an on-the-ground survey and represents only the approximate relative location of property boundaries. The Bexar County Appraisal District expressly disclaims any and all liability in connection herewith.

930 SW Military Drive



Harlandale High School

SITE Sketchers

930 SW Military Dr

Pleasanton Point

HEB

Jack In The Box

Military Plaza

Shoppers City

BBVA Compass Bank

Dollar General

Subway

Depot South

930 SW Military Dr, San Antonio, TX 78221, USA

WALGREENS
DOLLAR THRIFT

CHUCK E CHEESE / MELROSE

ACADEMY

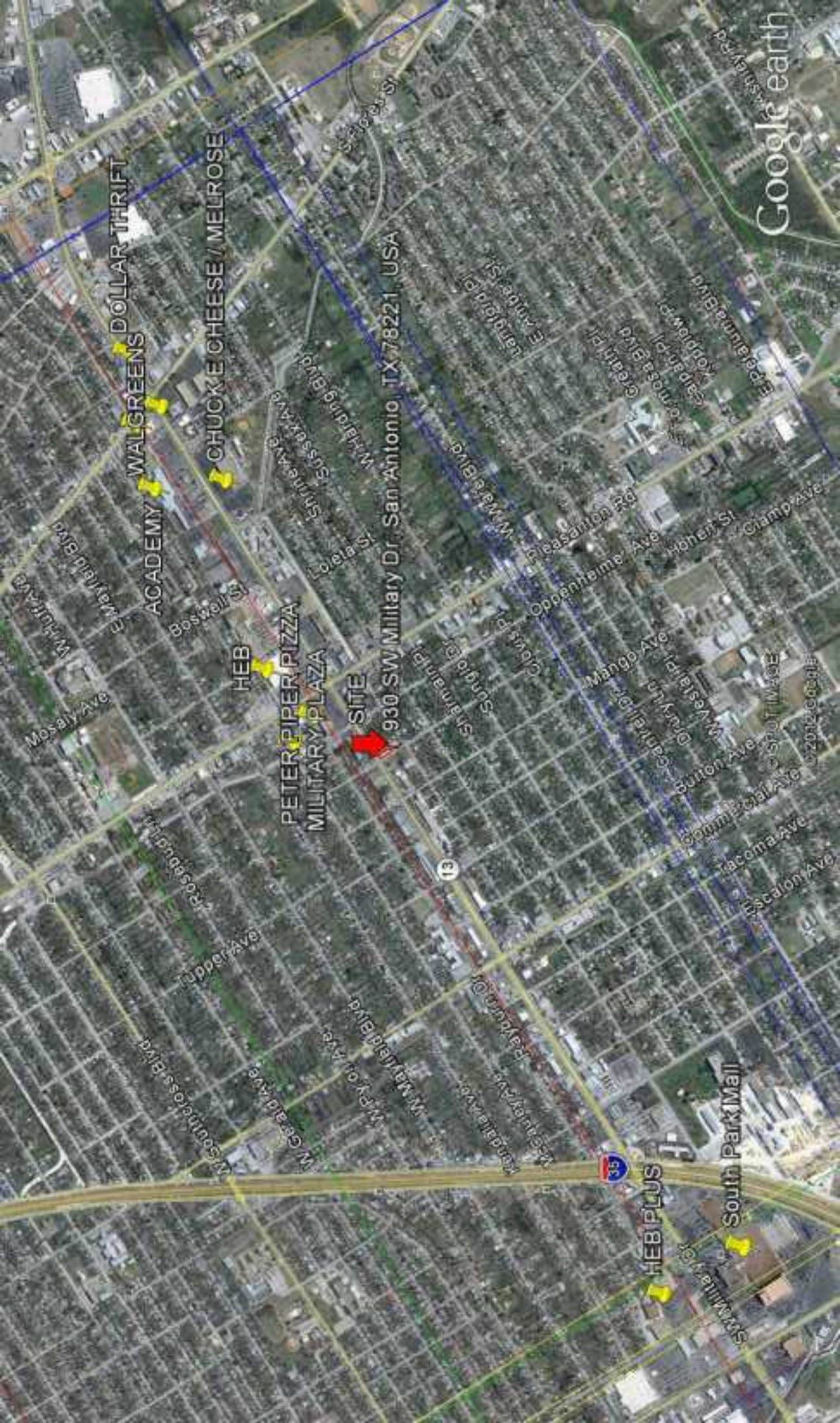
HEB

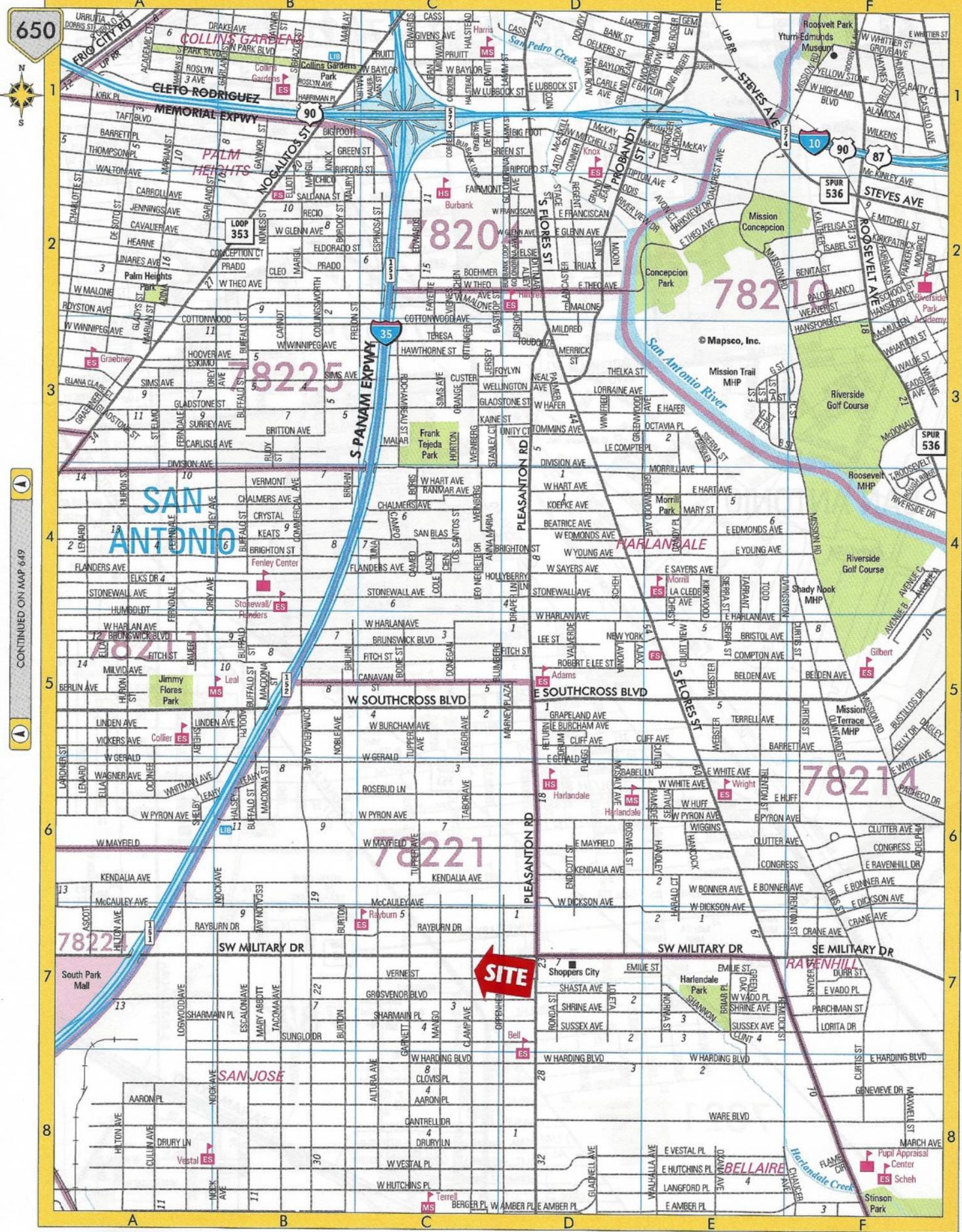
PETER PIPER PIZZA
MILITARY PLAZA

SITE

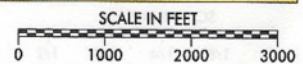
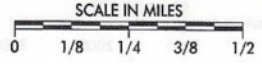
HEBIPLUS

South Park Mall





CONTINUED ON MAP 649

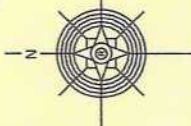
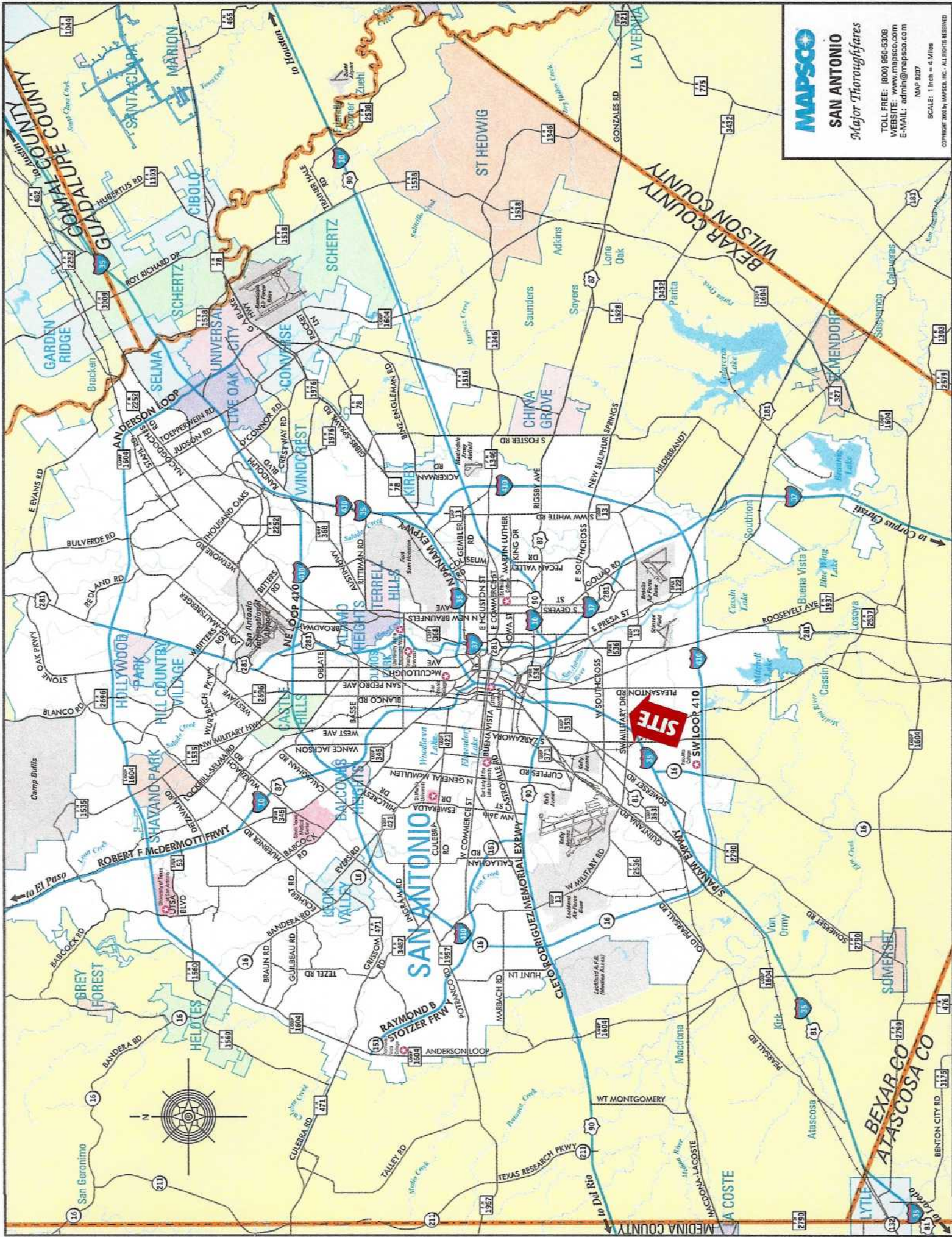




SAN ANTONIO
Major Thoroughfares

TOLL FREE: (800) 960-5308
WEBSITE: www.mapso.com
E-MAIL: admin@mapso.com
MAP 0207

SCALE: 1 inch = 4 Miles
COPYRIGHT 2002 by MAPSCO, INC. - ALL RIGHTS RESERVED



SITE

BEXAR CO
ATASCOSA CO

PROPERTY INFORMATION DISCLAIMER

This package is intended to provide interested parties with preliminary information only and is not a solicitation of offers and does not constitute an offer to Lease or Sell. The delivery of this package to any person shall not create any agency relationship. The information included herein was obtained from sources deemed reliable; however the Broker makes no guarantees, warranties or representations, expressed or implied, as to the completeness or accuracy of information. The information included herein is subject to corrections, errors and omissions, change in price, prior sale or lease, or withdrawal of property from the market without notice. The Broker hereby advises prospective Lessee or Buyer to confirm all information included herein with qualified professionals of their choice. No representation is made as to the value of any Lease or Sale; Broker hereby advises prospective Lessee or Buyer to consult their business, tax and legal advisers before making any final decisions and/or submitting any offer to Lease or Purchase.

TITLE ADVICE

As required by law, Tenant/Buyer are advised to have the abstract covering the property examined by an attorney of their own selection or obtain a lease hold owner's policy of title insurance (Tenant) or a policy of title insurance. (Buyer)

AMERICANS WITH DISABILITIES ACT DISCLOSURE

The United States Congress has enacted the Americans With Disabilities Act. Among other things, this act is intended to make many business establishments equally accessible to persons with a variety of disabilities: modifications to real property may be required. State and local laws also may mandate changes. The real estate brokers in this transaction are not qualified to advise you as to what, if any, changes may be required now, or in the future. Owners and Tenants should consult the attorneys and qualified design professionals of their choice for information regarding these matters. Real estate brokers cannot determine which attorneys or design professionals have the appropriate expertise in this area.

SALE/LEASE HAZARDOUS MATERIALS DISCLOSURE

Various construction materials may contain items that have been or may, in the future, be determined to be hazardous (toxic) or undesirable and may need to be specifically treated/handled or removed. For example, some transformers and other electrical components contain PCB's, and asbestos has been used in components such as fire-proofing, heating and cooling systems, air duct insulation, spray-on and tile acoustical materials, linoleum, floor tiles, roofing, dry wall and plaster. Due to prior or current uses of the Property or uses in the area, the Property may have hazardous or undesirable metals, minerals, chemicals, hydrocarbons, or biological or radioactive items (including electric and magnetic fields) in soils, water, building components, above and below ground containers or elsewhere in areas that may or may not be accessible or noticeable. Such items may leak or otherwise be released. Real estate brokers have no expertise in the detection or correction of hazardous or undesirable items. Expert inspections are necessary. Current or future laws may require clean up by past, present and/or future owners and/or operators. It is the responsibility of the Seller/Lessor and Buyer/Tenant to retain qualified experts to detect and correct such matters and to consult with legal counsel regarding the Property.

930 SW MILITARY DRIVE



Information About Brokerage Services

11-2-2015

Texas law requires all real estate license holders to give the following information about brokerage services to prospective buyers, tenants, sellers and landlords.

TYPES OF REAL ESTATE LICENSE HOLDERS:

- **A BROKER** is responsible for all brokerage activities, including acts performed by sales agents sponsored by the broker.
- **A SALES AGENT** must be sponsored by a broker and works with clients on behalf of the broker.

A BROKER'S MINIMUM DUTIES REQUIRED BY LAW (A client is the person or party that the broker represents):

- Put the interests of the client above all others, including the broker's own interests;
- Inform the client of any material information about the property or transaction received by the broker;
- Answer the client's questions and present any offer to or counter-offer from the client; and
- Treat all parties to a real estate transaction honestly and fairly.

A LICENSE HOLDER CAN REPRESENT A PARTY IN A REAL ESTATE TRANSACTION:

AS AGENT FOR OWNER (SELLER/LANDLORD): The broker becomes the property owner's agent through an agreement with the owner, usually in a written listing to sell or property management agreement. An owner's agent must perform the broker's minimum duties above and must inform the owner of any material information about the property or transaction known by the agent, including information disclosed to the agent or subagent by the buyer or buyer's agent.

AS AGENT FOR BUYER/TENANT: The broker becomes the buyer/tenant's agent by agreeing to represent the buyer, usually through a written representation agreement. A buyer's agent must perform the broker's minimum duties above and must inform the buyer of any material information about the property or transaction known by the agent, including information disclosed to the agent by the seller or seller's agent.

AS AGENT FOR BOTH - INTERMEDIARY: To act as an intermediary between the parties the broker must first obtain the written agreement of *each party* to the transaction. The written agreement must state who will pay the broker and, in conspicuous bold or underlined print, set forth the broker's obligations as an intermediary. A broker who acts as an intermediary:

- Must treat all parties to the transaction impartially and fairly;
- May, with the parties' written consent, appoint a different license holder associated with the broker to each party (owner and buyer) to communicate with, provide opinions and advice to, and carry out the instructions of each party to the transaction.
- Must not, unless specifically authorized in writing to do so by the party, disclose:
 - that the owner will accept a price less than the written asking price;
 - that the buyer/tenant will pay a price greater than the price submitted in a written offer; and
 - any confidential information or any other information that a party specifically instructs the broker in writing not to disclose, unless required to do so by law.

AS SUBAGENT: A license holder acts as a subagent when aiding a buyer in a transaction without an agreement to represent the buyer. A subagent can assist the buyer but does not represent the buyer and must place the interests of the owner first.

TO AVOID DISPUTES, ALL AGREEMENTS BETWEEN YOU AND A BROKER SHOULD BE IN WRITING AND CLEARLY ESTABLISH:

- The broker's duties and responsibilities to you, and your obligations under the representation agreement.
- Who will pay the broker for services provided to you, when payment will be made and how the payment will be calculated.

LICENSE HOLDER CONTACT INFORMATION: This notice is being provided for information purposes. It does not create an obligation for you to use the broker's services. Please acknowledge receipt of this notice below and retain a copy for your records.

930 SW MILITARY DRIVE. OSBORNE PROPERTIES REPRESENT THE OWNER.

William Paul Osborne

dba Osborne Properties

Licensed Broker/Broker Firm Name or
Primary Assumed Business Name

358357

License No.

op@texas.net

Email

(830)217-4011

Phone

William Paul Osborne (Bill) Osborne

Designated Broker of Firm

358357

License No.

op@texas.net

Email

(830)217-4011

Phone

Licensed Supervisor of Sales Agent/
Associate

License No.

Email

Phone

William Paul Osborne (Bill) Osborne

Sales Agent/Associate's Name

358357

License No.

op@texas.net

Email

(830)217-4011

Phone

Buyer/Tenant/Seller/Landlord Initials

Date

Regulated by the Texas Real Estate Commission

Information available at www.trec.texas.gov

TAR 2501

IABS 1-0

Osborne Properties, 5056 Highway 87 West Sutherland Springs, TX 78161
William Paul Osborne

Phone: 830-217-4011

Fax: 830-217-4077

Information About

Produced with zipForm® by zipLogix 18070 Fifteen Mile Road, Fraser, Michigan 48026 www.zipLogix.com