
































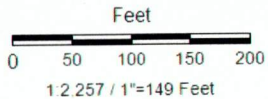


New Kent County, Virginia

Legend

-  Area County Boundaries
-  School Districts
-  Parks
-  School Board Properties
-  Parcels
-  Hooks
-  Subdivisions
-  Tax Map 600 Scale Grid
-  Routes
-  INTERSTATE
-  US HIGHWAY
-  VA PRIMARY
-  VA SECONDARY
-  PRIVATE
-  PAPER
-  INSTITUTIONAL PROPERTY
-  ISFR
-  RAMP
-  CROSSOVER
-  Roads
-  INTERSTATE
-  US HIGHWAY
-  VA PRIMARY
-  VA SECONDARY
-  PRIVATE
-  PAPER
-  INSTITUTIONAL PROPERTY
-  ISFR
-  RAMP
-  CROSSOVER
-  Driveway
-  Ancillary Roads
-  Site Addresses
-  Certificate of Occupancy Issued
-  No Certificate of Occupancy Issued



Title: Parcels

Date: 10/22/2017

DISCLAIMER: This drawing is neither a legally recorded map nor a survey and is not intended to be used as such. The information displayed is a compilation of records, information, and data obtained from various sources, and New Kent County is not responsible for its accuracy or how current it may be.