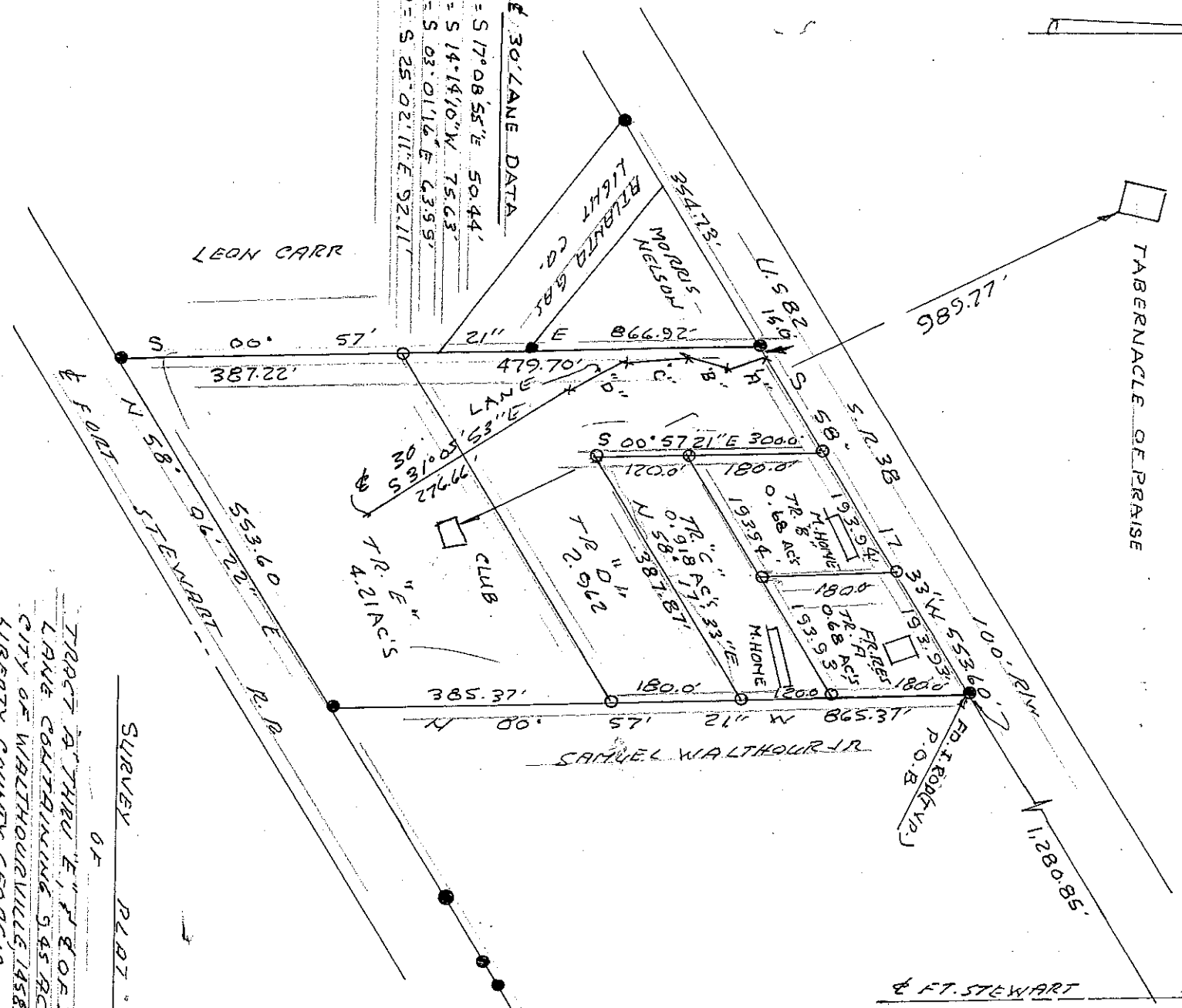
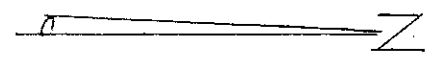


LIBERTY COUNTY CLERK'S OFFICE
 8/9
 ISO8 NOV -3 AM 9:09




- 30' LANE DATA**
- A = S 17° 08' 55" E 50.44'
 - B = S 14° 14' 10" W 75.63'
 - C = S 03° 01' 16" E 43.59'
 - D = S 25° 02' 11" E 92.11'

NOTES:
 REF:

AREA BY LAT & DEP
 E.C. 1' IN. 10,000'
NIKON NTD-2
TOPCON AT-F-2
 SURVEYED 4-26-88
 NOT IN ERROR PER 19,2042 &



SCALE 1" = 200'



LIBERTY COUNTY JOINT PLANNING COMMISSION
 APPROVED FOR FILING ON THIS 3rd DAY OF November, 19 88,
 BY: Bobby Wilson

Quillie E. Kinard, Jr.
QUILLIE E. KINARD, JR. R.L.S. 1572
JESUP, GEORGIA
 912-427-4507

THIS PLAT MADE IN ACCORDANCE WITH GEORGIA ACT 1291-4-3-78

JOB # 181-88 F.B. 21, PG 20
 DISK 30 824