



For Lease
Retail Property
\$25.00 SF/yr

Freret Paint

5104 Freret St.
New Orleans, Louisiana 70115

Property Highlights

- 2,676 SF
- Roll-down Security Shutters
- High Ceilings
- Large Glass Front
- Zoning HU-MU
- Open Floorplan
- Immediate Availability

Lease Rate

\$25.00 SF/yr (MG)

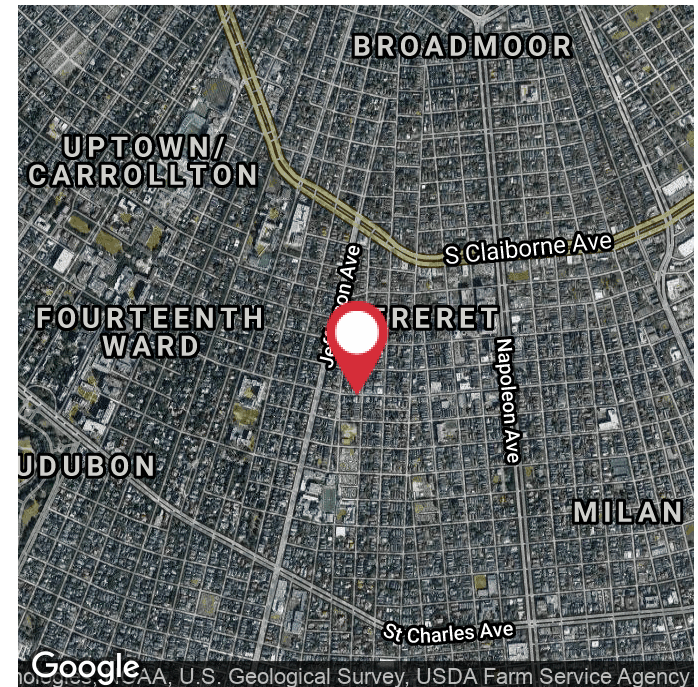
For more information

Michael Naquin

O: 504 525 1311 | C: 504 444 3972
mnaquin@latterblum.com


Chuck Pennewell

O: 504 569 9413 | C: 913 645 7391
cpennewell@latterblum.com

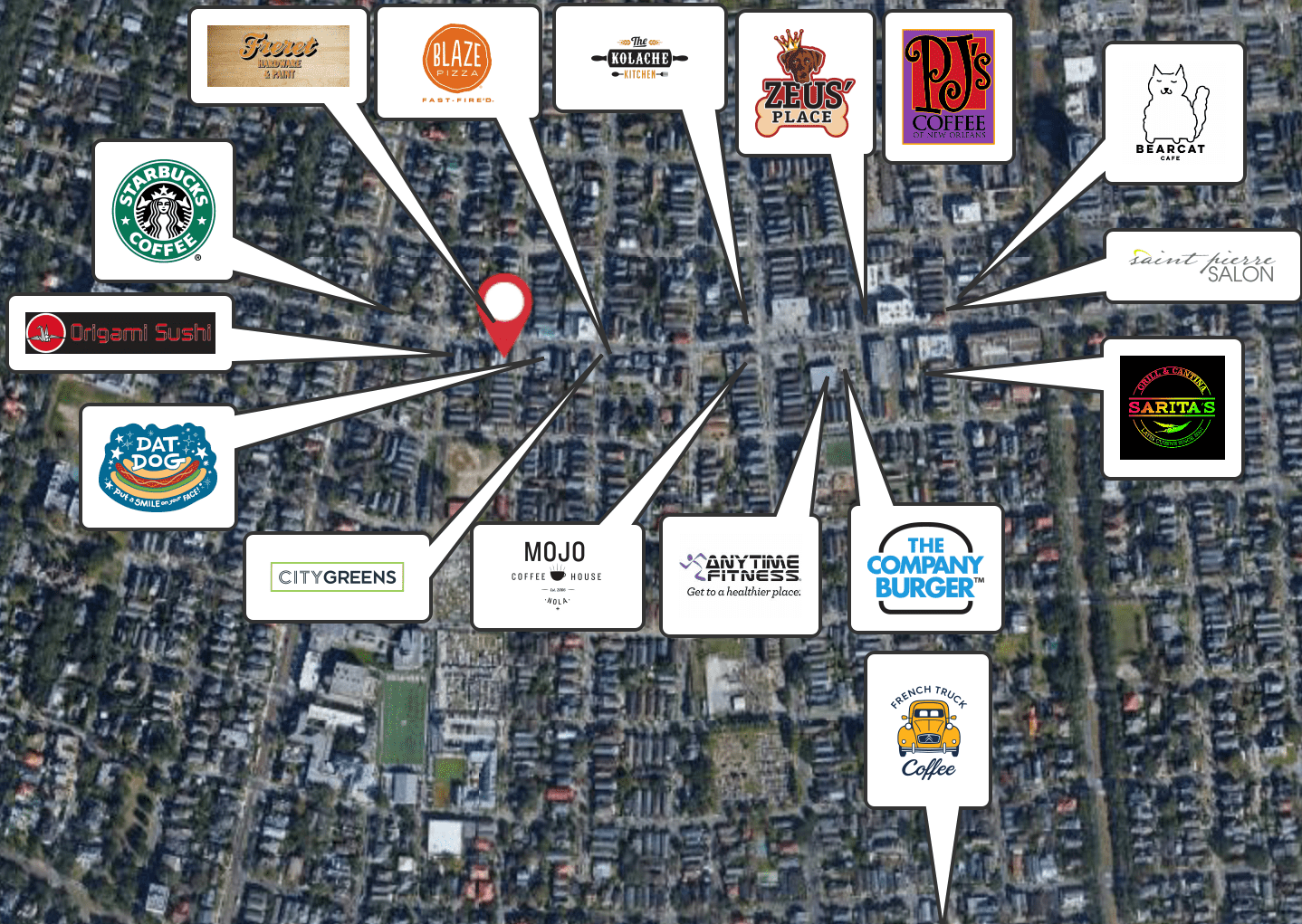




Additional Photos



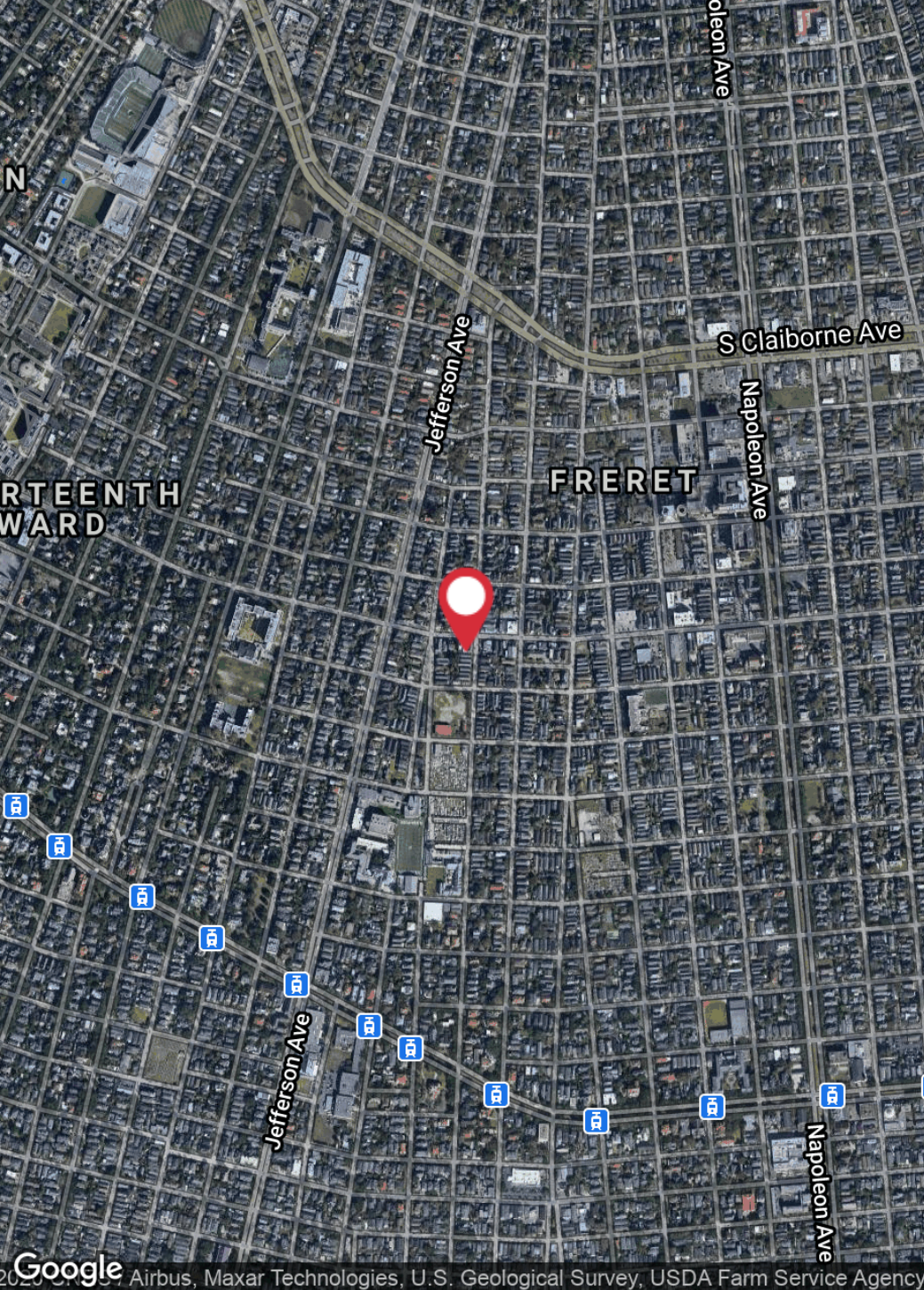
Retailer Map



Google

Imagery ©2020 , CNES / Airbus, Maxar Technologies, U.S. Geological Survey, USDA Farm Service Agency

Location Maps



For Lease

Retail Property

2,676 SF | \$25.00 SF/yr

POPULATION

	1 MILE	2 MILES	3 MILES
Total Population	26,336	83,713	138,295
Average age	34.9	35.1	35.7
Average age (Male)	33.9	34.7	34.6
Average age (Female)	35.6	36.1	36.9

HOUSEHOLDS & INCOME

	1 MILE	2 MILES	3 MILES
Total households	9,986	34,035	56,219
# of persons per HH	2.6	2.5	2.5
Average HH income	\$100,062	\$75,135	\$66,222
Average house value	\$462,937	\$411,346	\$346,723

* Demographic data derived from 2010 US Census

